

# The Lake Lothing (Lowestoft) Third Crossing Order 201[\*]

---



Lake Lothing  
**THIRD  
CROSSING**

---

## Document SCC/LLTC/EX/153: Harbour Limits Plan

---

**Planning Act 2008**

**The Infrastructure Planning (Applications: Prescribed Forms and Procedure) Regulations 2009**

**The Infrastructure Planning (Examination Procedure) Rule 2010**

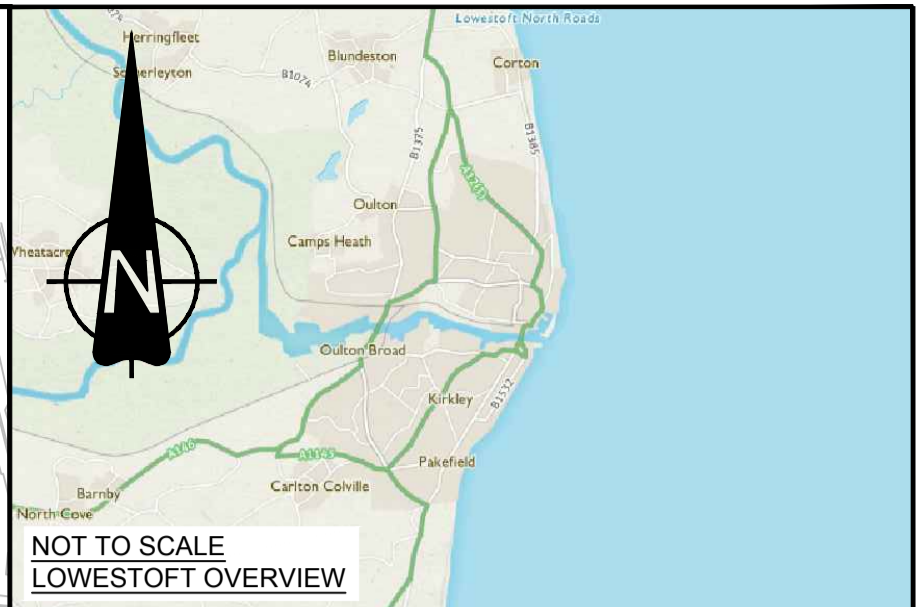
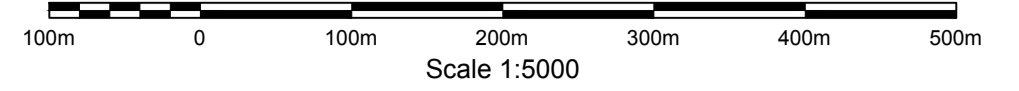

PINS Reference Number: TR010023

Author: Suffolk County Council

Document Reference: SCC/LLTC/EX/153

Date: May 2019

*This page is intentionally left blank*



NOT TO SCALE  
LOWESTOFT OVERVIEW

**KEY**

	LIMITS OF THE HARBOUR AREA OVER WHICH THE STATUTORY HARBOUR AUTHORITY HAS JURISDICTION
	ORDER LIMITS
	EARTHWORKS
	PROPOSED HIGHWAY
	AREA EXCLUDED FROM ORDER LIMITS

**NOTES**

1. THE SCHEME IS SHOWN ON THIS PLAN FOR ILLUSTRATIVE PURPOSES ONLY AND WILL BE SUBJECT TO DETAILED DESIGN DEVELOPMENT IN ACCORDANCE WITH THE DEVELOPMENT CONSENT ORDER.

Mapping reproduced by permission of Ordnance Survey on behalf of HMSO.  
© Crown copyright and database rights 2017. All rights reserved.  
Ordnance Survey licence number 100023395  
Contains OS data © Crown copyright and database rights 2017.

P01	MB	NH	SG	26.04.19
-----	----	----	----	----------

FOR DCO EXAMINATION - DEADLINE 9

REVISION	DRAWN	CHECKED	APPROVED	DATE

DESCRIPTION



**PROJECT TITLE**

Lake Lothing  
**THIRD CROSSING**

**DRAWING TITLE**

HARBOUR LIMITS PLAN  
REGULATION 5(2)(o)  
SHEET 1 OF 1

**DRAWING STATUS**

FOR DCO SUBMISSION

DRAWN	CHECKED	APPROVED	AUTHORISED	SUITABILITY
MB	NH	CF	JB	S4

SCALE @ A1 SIZE	DATE	REVISION
1:5000	13/06/18	P01

**DRAWING NUMBER**

Project	Originator	Volume	
1069948-WSP-MAR-LL-DR-MA-0004			
Location	Type	Role	Number

LOWESTOFT

